



Vancouver Food Asset Map

In Partnership with Vancouver Coastal Health

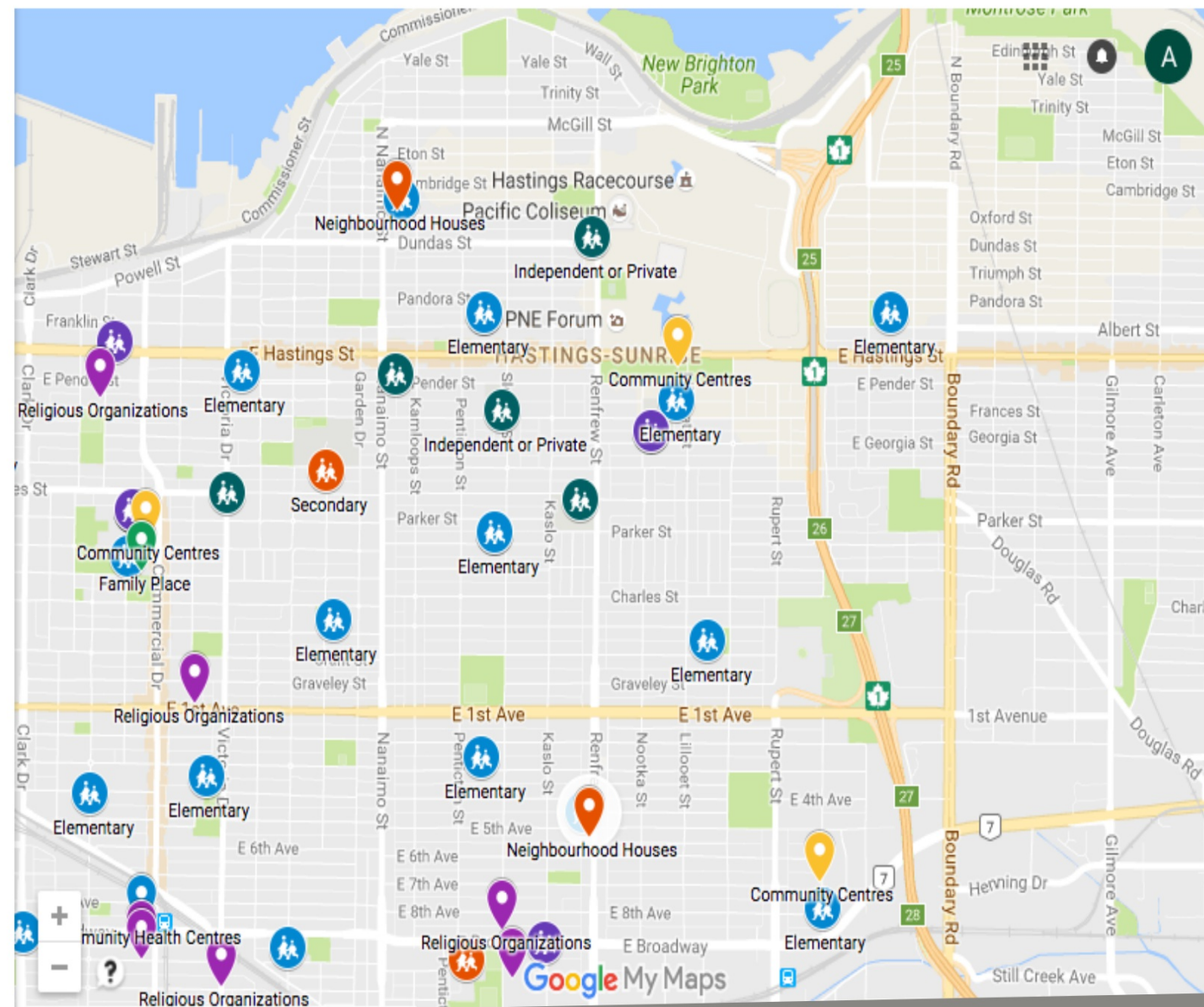
Objectives

Support
food security

Locate
food assets

Connect
With
community

Community Organizations & Schools



A useful map to locate food assets within the community!

Advantages of the Map

Easy
to
Use

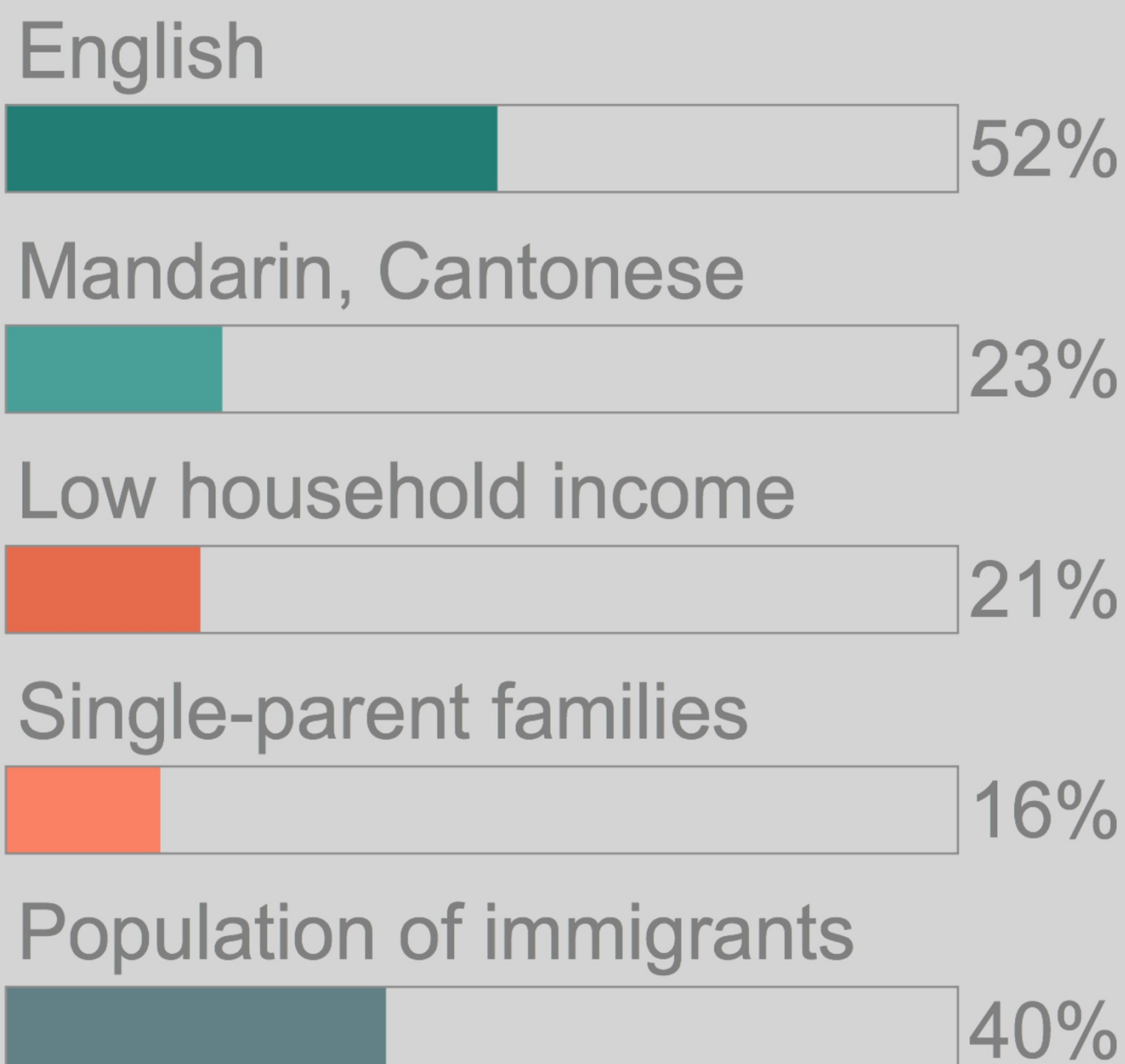
Free
of
Cost

Current
Information



Vancouver

Demographics



Comments

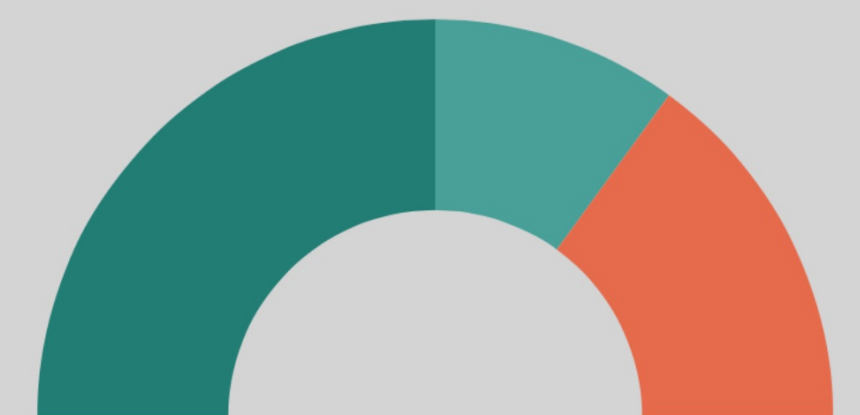
"I can explore many areas of Vancouver for food assets."
-Community member

"Helpful to know where my food resources are."
-Community member



Hastings Sunrise

Trialling surveys



Easy to Use (50%)
Not Easy to Use (20%)
Not Sure (30%)

Outcomes: Updated 80% of community organizations/schools, successfully trialled the map and gathered community feedback.

Next step: Future expansion of the map to more communities, and to add other languages.

Group blog:

<https://blogs.ubc.ca/lfs350group7/>

Source:

Statistics Canada, Census. (2013). Hastings-Sunrise Community Statistics. Retrieved from <http://vancouver.ca/files/cov/Hastings-Sunrise-census-data.pdf>